

# **Traffic Issues in Aylestone**

**Mark Wills**

**Head of Transport Strategy**

**Monday 28 September**

# Outline

- Context
- Improvements - current and future
- Issues to look into
- Your feedback

# Context

- 500 miles of road
- 1200 miles of footway
- 200+ bridges/structures
- 33,000 street lights
- 40,000 road gullies
- £7million highway maintenance revenue budget
- £7million planned maintenance and improvements budget

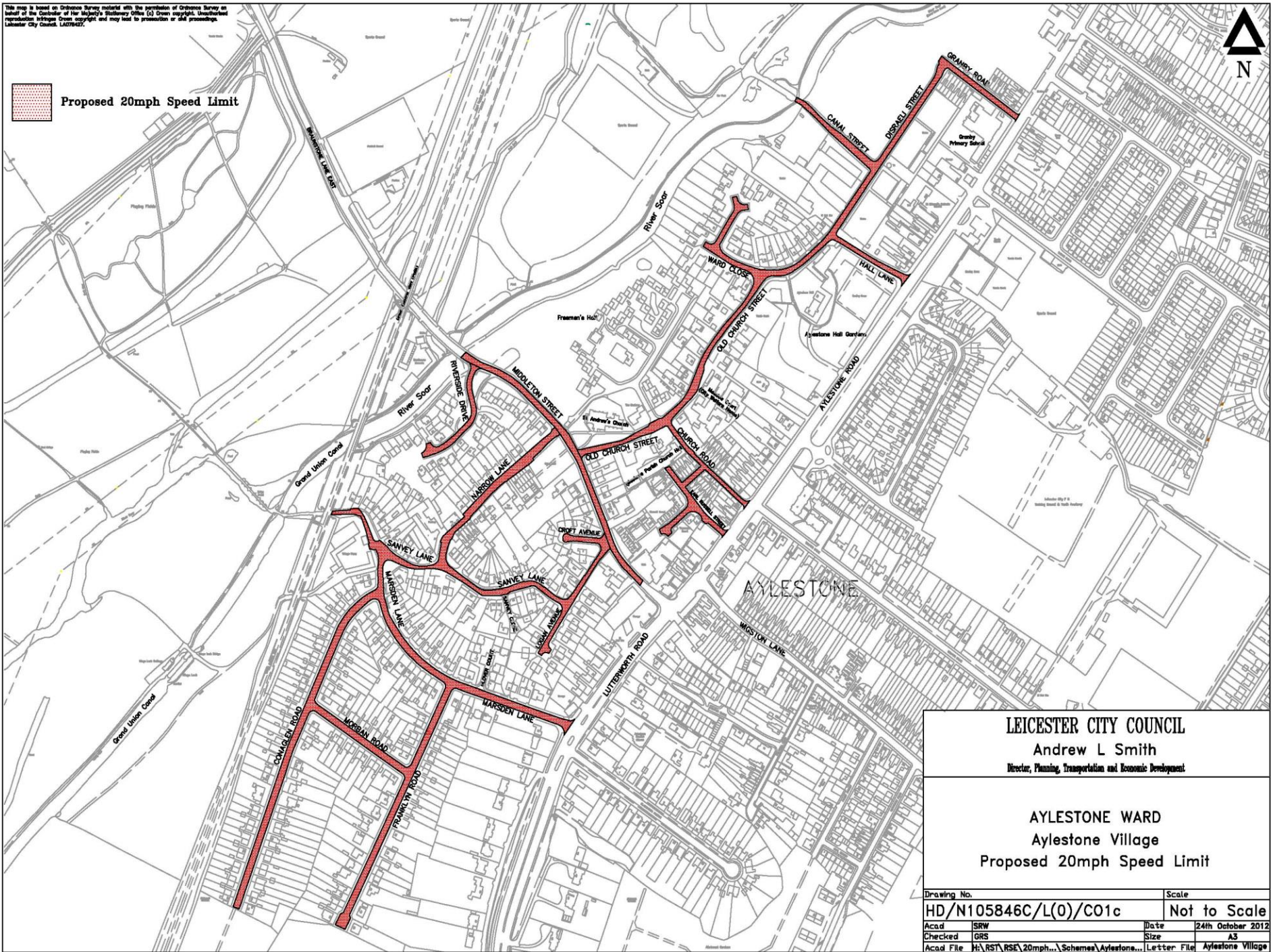
# Improvements - Current and Future

- £54k major carriageway repairs in Milligan Road last week – to help address concerns about state of road and bus route.
- New parking restrictions junction Disraeli St/Granby Rd complete
- Cheshire Road carriageway repairs last week
- Aylestone Village 20mph Scheme – due to complete October

This map is based on Ordnance Survey material with the permission of Ordnance Survey on behalf of the Controller of Her Majesty's Stationery Office (© Crown copyright. Unauthorised reproduction infringes Crown copyright and may lead to prosecution or civil proceedings. Leicestershire City Council, L4707072.



**Proposed 20mph Speed Limit**



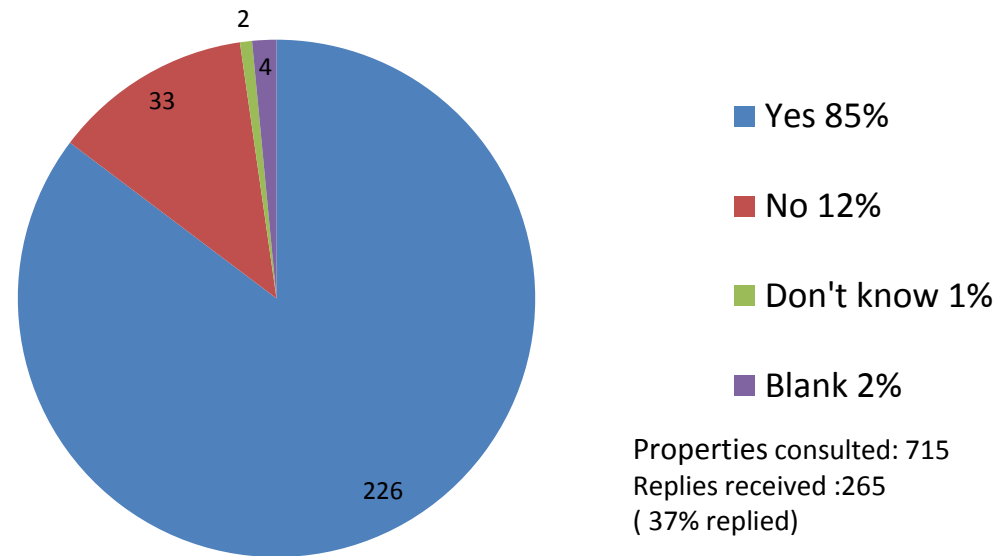
**LEICESTER CITY COUNCIL**  
**Andrew L Smith**  
 Director, Planning, Transportation and Economic Development

**AYLESTONE WARD**  
**Aylestone Village**  
**Proposed 20mph Speed Limit**

Drawing No.		Scale	
HD/N105846C/L(0)/C01c		Not to Scale	
Acad	SRW	Date	24th October 2012
Checked	GRS	Size	A3
Acad File	H:\RST\RSE\20mph...Schemes\Aylestone...	Letter File	Aylestone Village

# Consultation results

**Aylestone Village proposed 20mph zone consultation. *Are you happy with the speed limit for Aylestone Village being reduced from 30mph to 20mph?***

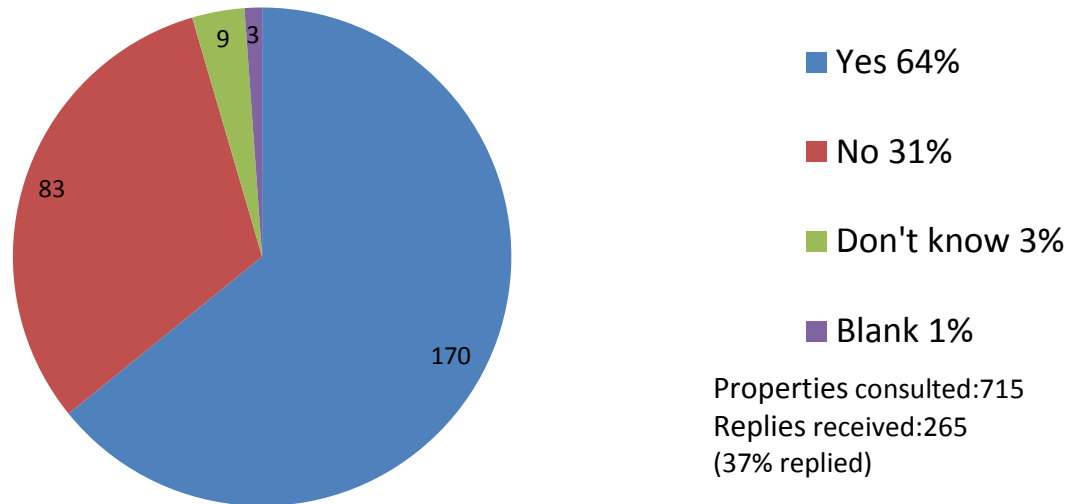




# Consultation results

**Aylestone Village proposed 20mph zone  
consultation.**

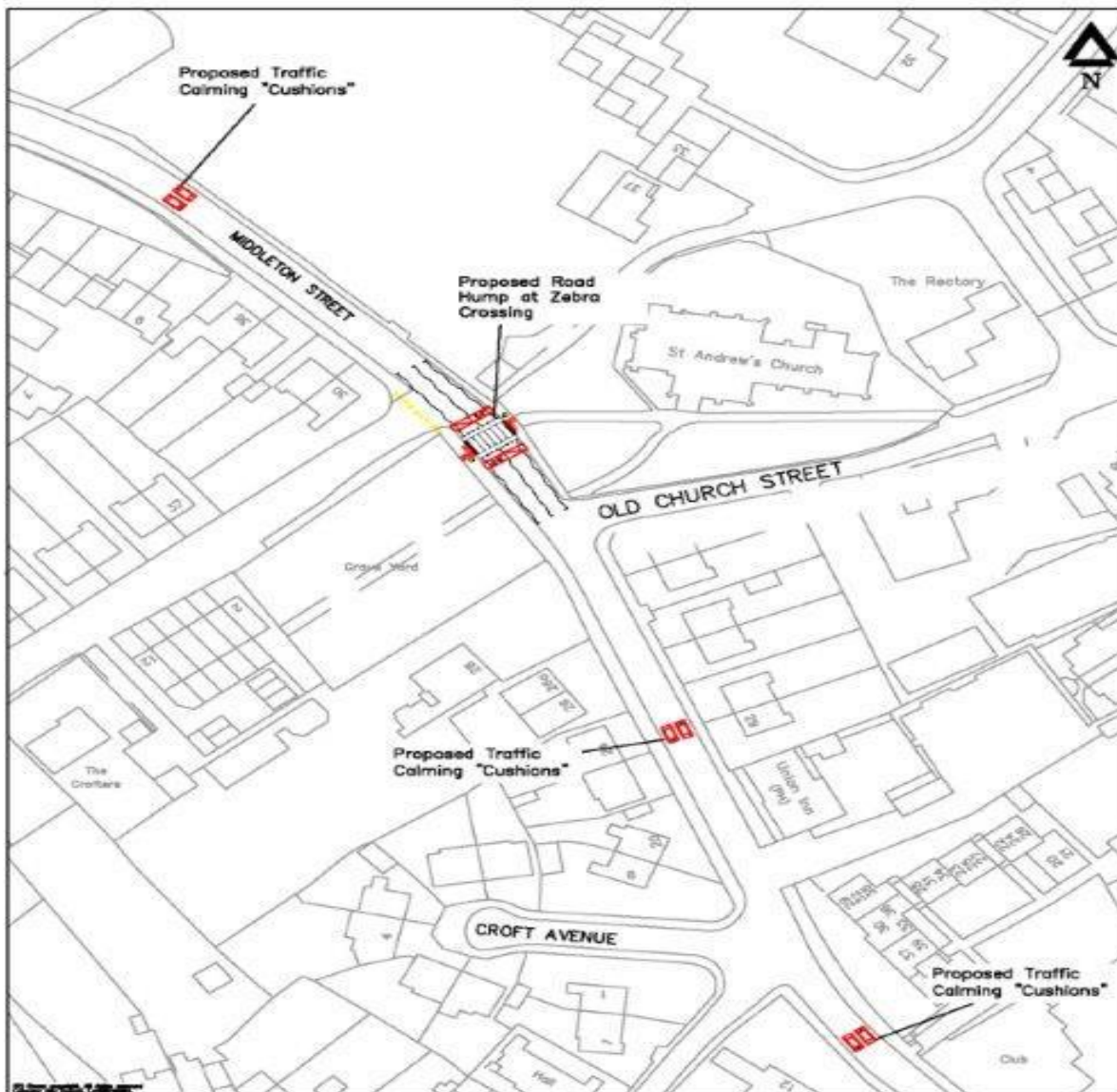
***Are you happy with the traffic calming proposals  
for the area?***



# Aylestone Village 20mph Scheme Update

- City Mayor approved the scheme proposals following the consultation
- Two objections to road humps – materials and question for need of traffic calming
- Planning and Development Control Committee – considered the objections and the Director's proposed response
- Objections not upheld
- Communications – press releases and letters to residents
- Old Church Street, Disraeli Street and Granby Road works complete
- Middleton Street works planned for 19<sup>th</sup> – 23<sup>rd</sup> October 2015





01204-41000-1-000-000

**AYLESTONE WARD**  
**Middleton Street**  
**Proposed Traffic Calming**

DATE	15th September 2014
DES. No.	10/W1008-000/L(0)/001
ACAD	000
CHECKED	000
SCALE	A4 1:1000
LETTER FILE	R100848C
ACAD FILE	D0004/Schemes/Aylestone Village

Leicester City Council  
**ANDREW L SMITH**  
 Director, Planning,  
 Transportation and Economic  
 Development

# Improvements - Current and Future

- £10k in Local Environmental Works programme for surveys and feasibility work looking at addressing the parking problems around the Cricket Ground.
- Future 20mph Schemes – Montrose Primary School Area - 2018, Gilmorton Estate - 2021
- Great Central Way Access Ramp – design and site investigations complete, need to identify funding

# Issues to look into

- Disraeli Street one-way – illegal manoeuvres
- Wigston Lane – some drivers avoiding the speed cushions
- Aylestone Park 20mph Scheme
- Aylestone Drive/Glenhills Way right turn problems
- Lutterworth Rd – suggestion to make 30mph
- Vehicle Activated Sign request – Wigston Lane from Pork Pie island

# Issues to look into

- Sanvey Lane, Logan Avenue, Marsden Lane parking restrictions request
- Residents Parking – petition for scheme
- Wigston Lane school time parking problems
- Further improvements to Middleton Street junction
- A426 bus lane hours of operation

# Your Feedback